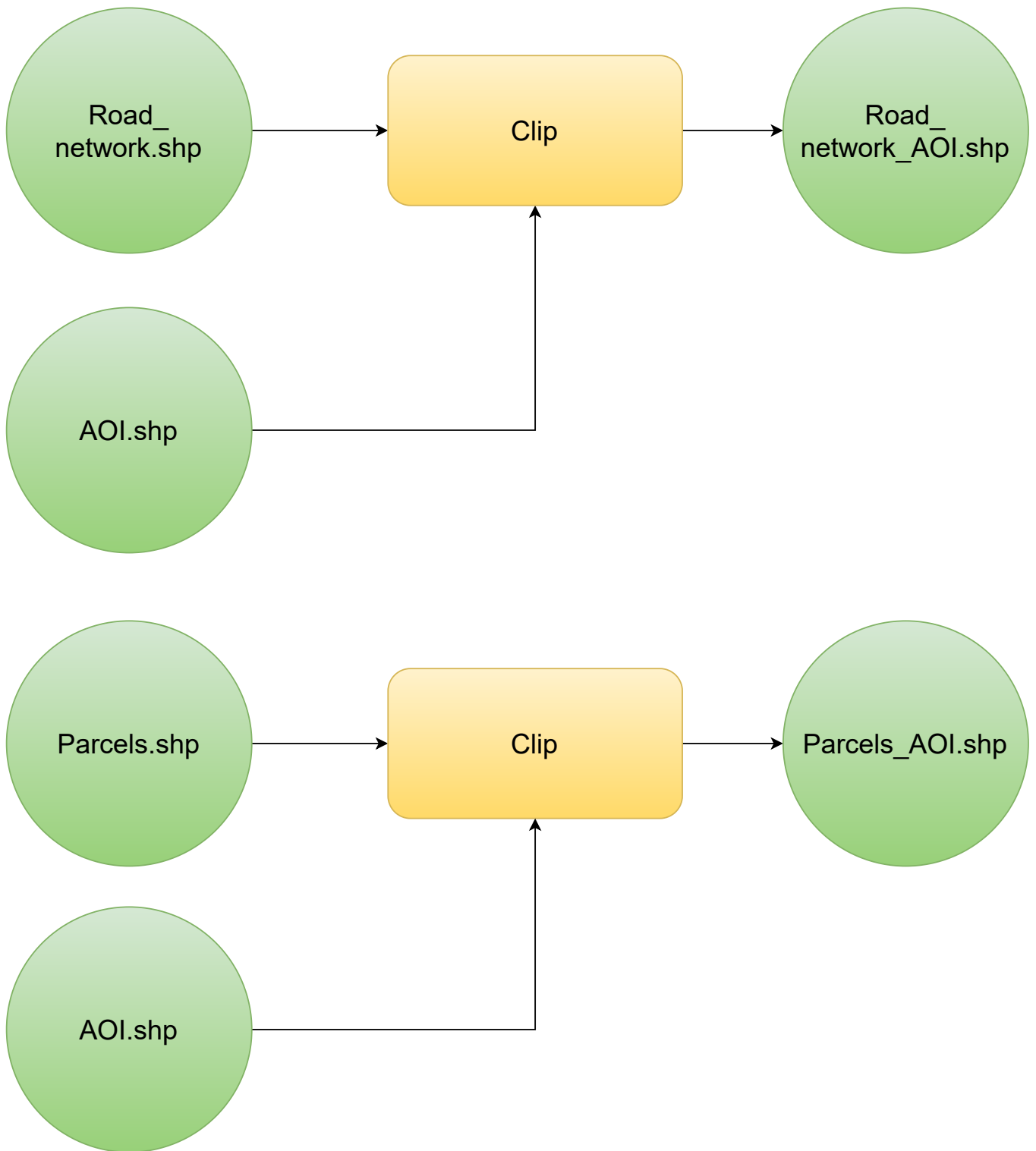
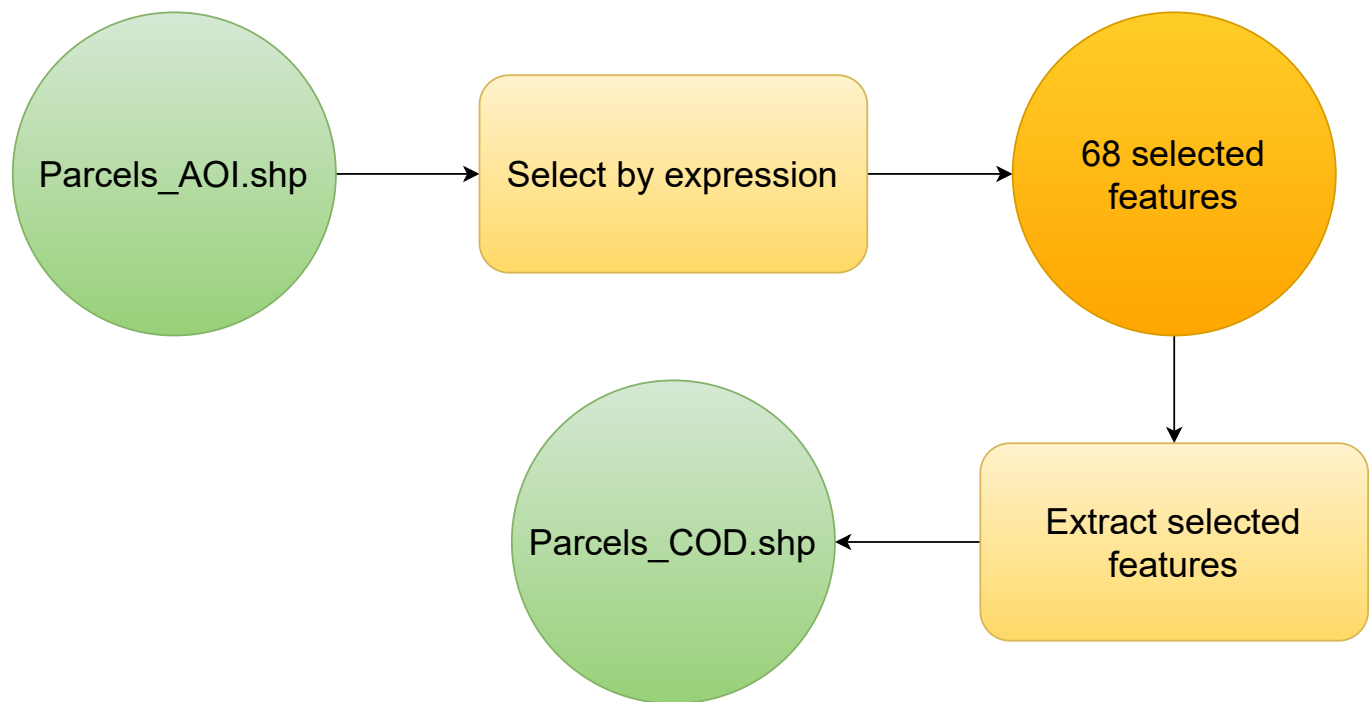


## Exercise 2

### 1- Adjust the dataset to the AOI extent

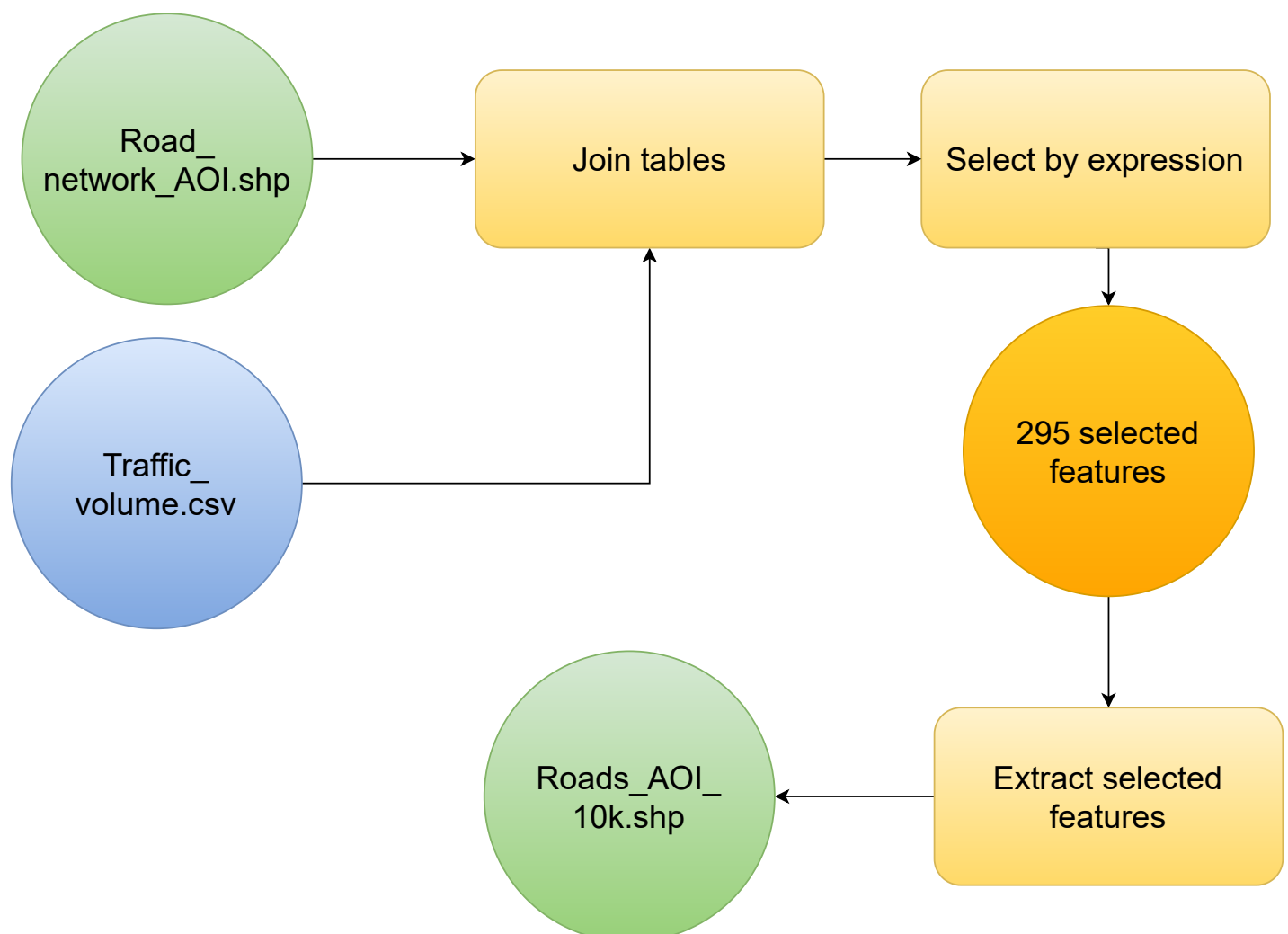


## 2- Identify parcels owned by the city of Detroit



*'COD' stands for 'City of Detroit'*

## 3 - Identify the roads with AADT >= 10 000



## 5 - Extract the parcels far from the roads with AADT $\geq 10\,000$

